

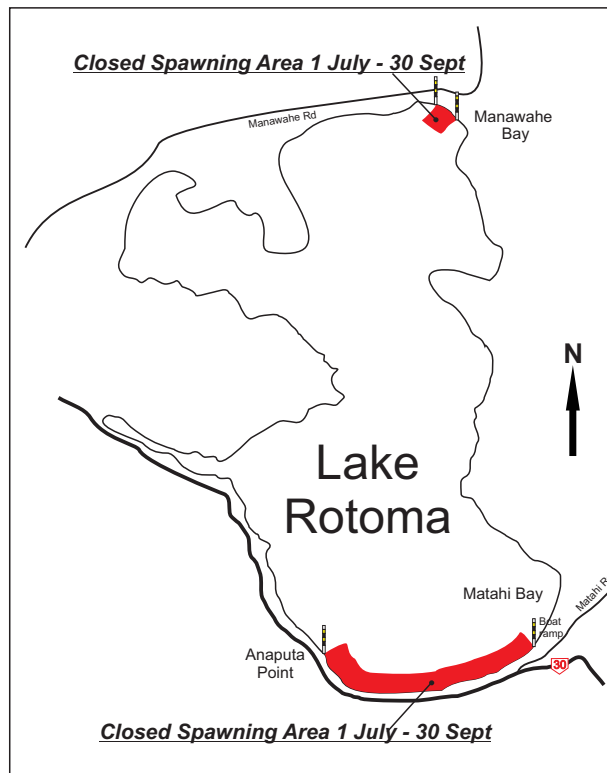
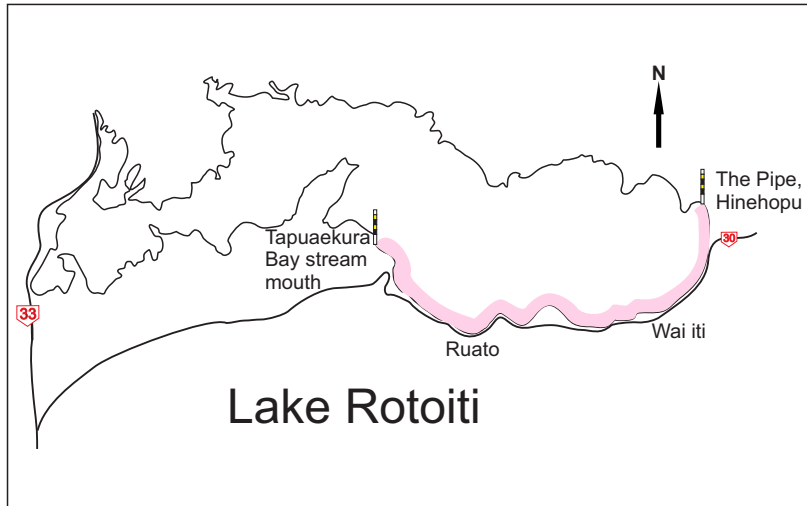
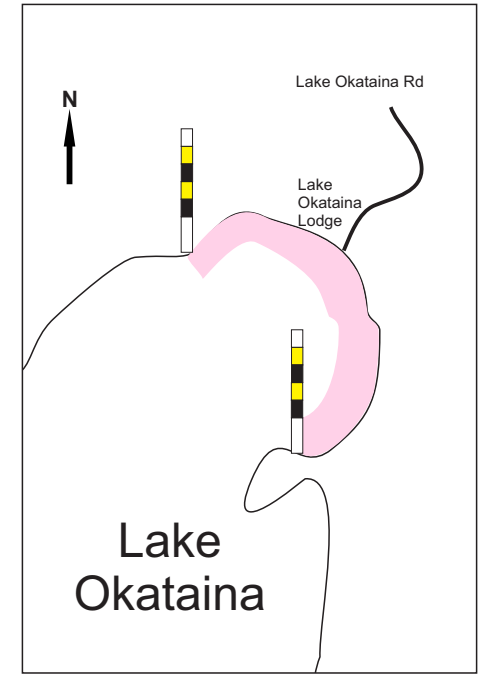
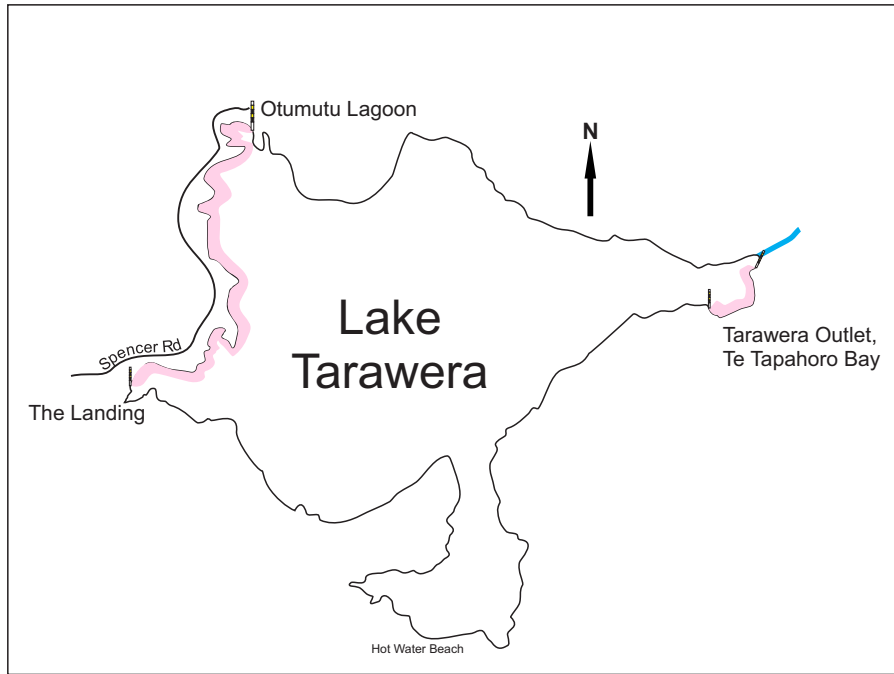
WINTER SHORELINE FISHING AREAS

2021/22

These maps show the areas on Lakes Rotoiti, Tarawera and Okataina that are open to shoreline fishing all year round (shown in pink). All areas are marked at their boundaries by black, yellow and white landmark poles.

The map of Lake Rotoma shows the areas that are **closed** to all fishing in the winter period 1 July - 30 September (in red)

Open all year, shoreline fishing Closed to all fishing 1 July - 30 Sept



Anglers should refer to the latest North Island Sport Fishing Regulations for season duration, bag limits and regulations applying to the Rotorua Lakes trout fishery. It is available through licence agents or from Fish & Game, and can be downloaded from the Eastern Fish & Game web site. Anglers should seek the permission of landowners before accessing private property.



Scan for full regulations

Protect our waters

Unwanted aquatic weeds, algae and pest fish threaten freshwater environments for the trout fishery, native species, and all recreational users. Be a responsible user...

Check, Clean, Drain, Dry